

**UNITED STATES PUBLIC LAND SURVEY CORNER CERTIFICATE FOR**

Land survey monuments situated in Section 24, Township 105 North, Range 41 West, of the Fifth Principal Meridian, Murray County, Minnesota..

Previously recorded in N/A in County Recorder's Office.

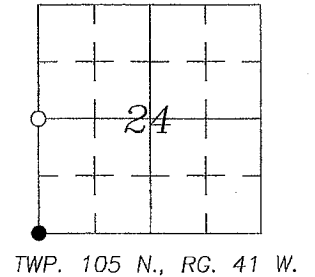
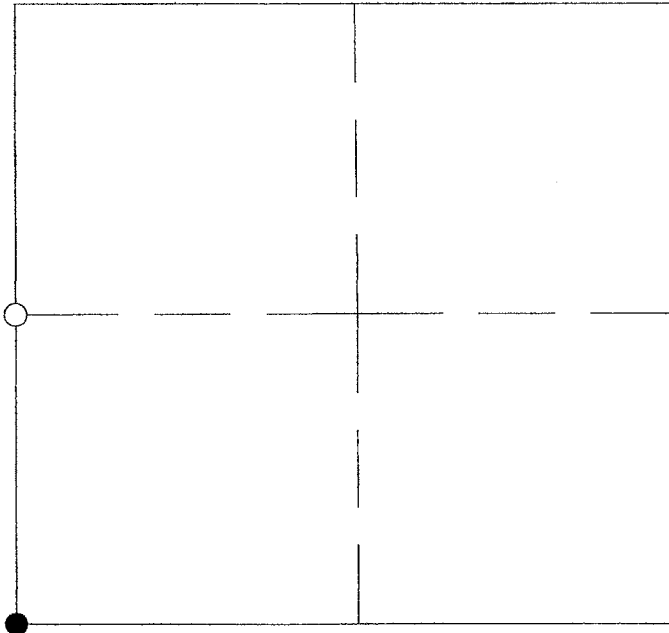
(Show reason for preparing this certificate, the evidence and detailed procedure used in establishing the corner position & monumentation found or placed.)  
MONUMENT DESCRIPTION AND REMARKS: On September 19, 2013 we dug with backhoe for West 1/4 Corner & found a wood stake 2.6' below surface at centerline of Township Road in line with fences East & West. County Highway records show no information for corner. I accepted wood stake as true corner & placed a 5/8" Iron stake with survey cap 23008 over top center of wood stake.

MURRAY COUNTY COORDINATES


**PLAN-VIEW**

NAD-83 (2007)

N = 113240.39  
E = 511325.68



I hereby certify that this land survey, plan, or report was prepared by me and under my direct supervision and that I am a duly licensed Land Surveyor under the laws of the state of Minnesota.



| Corners | Section | Township | Range |
|---------|---------|----------|-------|
| W 1/4   | 24      | 105      | 41    |

Signature

*Perry L. Zieske*

Typed or Printed Name:

Perry L. Zieske

*James V. Johnson*

DEC 5 20

Date 11-25-13

Doc. No. 22000